Approved For Release 2000/04/25 : CIA-RDP78-05867A000300940017-6

PHOTO NO. 35161 LOT NO. 20 MM 1 LATITUDE C LONGITUDE

COUNTRY SOUTH WEST AFRICA PROVINCE

AREA NO. 24

SUBJECT	SUBJECT	SUBJECT	SUBJECT	SUBJECT	SUBJECT	SUBJECT	SUBJECT
AGO	A40	AOP	AHS				

WALVIS PWR PLT U/S MUNICIPALITY

OIL TANKS

25X1A

[redacted]

DATE OF PHOTO	TYPE	QUALITY	CLASS	NO. OF CARDS
12-10 MAR	G	4	3	3

CLASSIFICATION CONF

PHOTO ANALYSIS REPORT

Approved For Release 2000/04/25 : CIA-RDP78-05867A000300940017-6

Approved For Release 2000/04/25 : CIA-RDP78-05867A000300940017-6

PHOTO NO. 3916 LOT NO. 26-289 CAMERA C LONGITUDE

COUNTRY SOUTHWEST AFRICA PROVINCE 1428 E

AREA NO. 2Y

SUBJECT	SUBJECT	SUBJECT	SUBJECT	SUBJECT	SUBJECT	SUBJECT	SUBJECT	SUBJECT
ARA	AE 0	CZG						

WALVIS BAY

UKG FR FIS HOL STOR

AGE TANKS.

25X1A

(7, 25, 30)

DATE OF PHOTO	TYPE	QUALITY	CLASS	NO. OF CARDS
16-20 Jan 59	4	2	3	3

CLASSIFICATION CONF

CAPTIONED BY

FORM NO. 174 1 JUN 58 USE PREVIOUS EDITIONS

PHOTO ANALYSIS REPORT

GPO 938984 (20)

Approved For Release 2000/04/25 : CIA-RDP78-05867A000300940017-6

Approved For Release 2000/04/25 : CIA-RDP78-05867A000300940017-6

PHOTO NO. 391617 | LOT NO. SA-1401 | LATITUDE | LONGITUDE

COUNTRY EGYPT | PROVINCE QINA

AREA NO.	SUBJECT	SUBJECT	SUBJECT	SUBJECT	SUBJECT	SUBJECT	SUBJECT	SUBJECT
827P	DOS	DR						

LUXOR (W.B.) [DESERT] NILE

25X1A

[redacted]

DATE OF PHOTO	TYPE	QUALITY	CLASS	NO. OF CARDS
Dec Mar 57	P	2	3	2 (1,29)

CAPTIONED BY

CLASSIFICATION Secret

Approved For Release 2000/04/25 : CIA-RDP78-05867A000300940017-6

PHOTO ANALYSIS REPORT

FORM NO. 174 USE PREVIOUS EDITIONS 1 JUN 55

GPO 938984 (20).

Approved For Release 2000/04/25 : CIA-RDP78-05867A000300940017-6

PHOTO NO. 391618 LOT NO. M-1401

COUNTRY ERITREA PROVINCE

AREA NO. 20 SUBJECT ORZ SUBJECT DOB SUBJECT DAV SUBJECT DOB SUBJECT SUBJECT SUBJECT SUBJECT

ASMARA (AR)

SAWARD, AT ASMARA-MASAWA APPROX 0

OKM POINT, HEADED TOWARDS MASAWA.

25X1A

[redacted]

DATE OF PHOTO 12 Mar 59 TYPE 4 QUALITY 2 CLASS 3 NO. OF CARDS 4

CAPTIONED BY

CLASSIFICATION

Approved For Release 2000/04/25 : CIA-RDP78-05867A000300940017-6

FORM NO. 174 USE PREVIOUS EDITIONS PHOTO ANALYSIS REPORT

Approved For Release 2000/04/25 : CIA-RDP78-05867A000300940017-6

PHOTO NO. 391619 | LOC. NO. M-1401 | LATITUDE | LONGITUDE

COUNTRY ERITREA | PROVINCE

AREA NO. 20 | SUBJECT CG | SUBJECT AKE

ASMARA (W) WOMEN AT

HERING FAGGOTS ON ASMARA-

SAWA-ROAD AT POINT 8-11 KMS FR TOWN.

25X1A

[redacted]

(8,21)

DATE OF PHOTO	TYPE	QUALITY	CLASS	NO. OF CARDS
Dec Jan 55	4	2	S	2

CLASSIFICATION [redacted] | CAPTIONED BY [redacted]

GPO 938584 (20)

Approved For Release 2000/04/25 : CIA-RDP78-05867A000300940017-6

FORM NO. 174 USE PREVIOUS EDITIONS

PHOTO ANALYSIS REPORT

Approved For Release 2000/04/25 : CIA-RDP78-05867A000300940017-6

PHOTO NO. 3918 (1)

LOT NO. M-1401

COUNTRY ERITREA

PROVINCE

AREA NO. 20

LATITUDE

LONGITUDE

SUBJECT	SUBJECT	SUBJECT	SUBJECT	SUBJECT	SUBJECT	SUBJECT	SUBJECT
CAR	AKZ	DOS	DOR				

ASMARA (W)

NASMARA - MASAWA

KM FROM TOWN, HEADING TOWARDS MASAWA.

25X1A

[redacted]

DATE OF PHOTO	TYPE	QUALITY	CLASS	NO. OF CARDS
PRE MAR 19	4	2	3	4

CAPTIONED BY

CLASSIFICATION

GPO 936984 (20)

Approved For Release 2000/04/25 : CIA-RDP78-05867A000300940017-6

FORM NO. 174 USE PREVIOUS EDITIONS

1 JUN 59

PHOTO ANALYSIS REPORT

Approved For Release 2000/04/25 : CIA-RDP78-05867A000300940017-6

PHOTO NO. 391621 | LOT NO. M-1401 | LATITUDE | LONGITUDE

COUNTRY ERITREA | PROVINCE

AREA NO.	SUBJECT	SUBJECT	SUBJECT	SUBJECT	SUBJECT	SUBJECT	SUBJECT
28	ALE	AKE					

ASMARA (WE)

SAWARD AT PT

FRT TOWN.

25X1A

[redacted]

DATE OF PHOTO	TYPE	QUALITY	CLASS	NO. OF CARDS
Pre-Mar 59	4	2	3	2

CAPTIONED BY

CLASSIFICATION

Approved For Release 2000/04/25 : CIA-RDP78-05867A000300940017-6

PHOTO ANALYSIS REPORT

FORM NO. 174 USE PREVIOUS EDITIONS

Approved For Release 2000/04/25 : CIA-RDP78-05867A000300940017-6

PHOTO NO. 391622 | M-1401 | LATITUDE | LONGITUDE

COUNTRY ERITREA | PROVINCE

AREA NO.	SUBJECT	SUBJECT	SUBJECT	SUBJECT	SUBJECT	SUBJECT	SUBJECT	SUBJECT
20	DOD	DOQ	AKZ					

ASMARA (W)

ASMARA AD

(MTS)

25X1A

[redacted]

DATE OF PHOTO	TYPE	QUALITY	CLASS	NO. OF CARDS
Feb Mar 59	4	2	3	3

CAPTIONED BY

CLASSIFICATION

Approved For Release 2000/04/25 : CIA-RDP78-05867A000300940017-6

FORM NO. 174 USE PREVIOUS EDITIONS
1 JUN 55

PHOTO ANALYSIS REPORT

GPO 936984 (20)

Approved For Release 2000/04/25 : CIA-RDP78-05867A000300940017-6

PHOTO NO. 391623 | FLT. NO. M-140 | STRIP NO. C | LATITUDE 15 20 N | LONGITUDE 38 55 E | 6 1/4

COUNTRY ERITREA | PROVINCE

AREA NO.	SUBJECT	SUBJECT	SUBJECT	SUBJECT	SUBJECT	SUBJECT	SUBJECT	SUBJECT
20	CON	COS						

ASMARA 15 ANATUK, UM 20
NOUTSKIRTS OF TOWN 40

25X1A

(4,9)

DATE OF PHOTO	TYPE	QUALITY	CLASS	NO. OF CARDS
Feb Mar 59	4	2	3	2

CLASSIFICATION Conf | CAPTIONED BY

Approved For Release 2000/04/25 : CIA-RDP78-05867A000300940017-6

FORM NO. 174 USE PREVIOUS EDITIONS 1 JUN 58 | PHOTO ANALYSIS REPORT | 1964 (20)

Approved For Release 2000/04/25 : CIA-RDP78-05867A000300940017-6

PHOTO NO.	REFERENCE	LATITUDE	LONGITUDE
391621	M-1401	15-20 N.	38-55 E

COUNTRY: ERITREA — PROVINCE: 64

AREA NO.	SUBJECT	SUBJECT	SUBJECT	SUBJECT	SUBJECT	SUBJECT	SUBJECT	SUBJECT
20	CB	CH						

ASMARA (BLDGS.) LKC F

RECOPTIC CATHEDRAL.

25X1A

[redacted]

DATE OF PHOTO	TYPE	QUALITY	CLASS	NO. OF CARDS
Pre-Mar 59	4	2	3	2

CLASSIFICATION: Conf — CAPTIONED BY:

Approved For Release 2000/04/25 : CIA-RDP78-05867A000300940017-6

FORM NO. 174 USE PREVIOUS EDITIONS — PHOTO ANALYSIS REPORT — 1 JUN 58

Approved For Release 2000/04/25 : CIA-RDP78-05867A000300940017-6

PHOTO NO. 391625 | M-1401 | LATITUDE | LONGITUDE

COUNTRY ERITREA | PROVINCE

AREA NO.	SUBJECT	SUBJECT	SUBJECT	SUBJECT	SUBJECT	SUBJECT	SUBJECT	SUBJECT
20	CVL	C70						

ASMARA GRAIN MARKET.

BUYERS +SCCCCRS

(5,10) 25X1A

[redacted]

DATE OF PHOTO		TYPE	QUALITY	CLASS	NO. OF CARDS
Pre-Mar	1-9	4	2	3	2

CLASSIFICATION Confidential | CAPTIONED BY

Approved For Release 2000/04/25 : CIA-RDP78-05867A000300940017-6

FORM NO. 174 USE PREVIOUS EDITIONS
1 JUN 56

PHOTO ANALYSIS REPORT

(20)

Approved For Release 2000/04/25 : CIA-RDP78-05867A000300940017-6

PHOTO NO. 391625 | TOPO. M-14-21 | LATITUDE | LONGITUDE

COUNTRY FRANCE | PROVINCE

AREA NO.	SUBJECT	SUBJECT	SUBJECT	SUBJECT	SUBJECT	SUBJECT	SUBJECT	SUBJECT
20	Cult	C 70						

ASMARA NATIVE BAZAAR

25X1A

(8,10)

DATE OF PHOTO	TYPE	QUALITY	CLASS	NO. OF CARDS
Feb Mar 19	4	2	3	2

CLASSIFICATION | CAPTIONED BY

Approved For Release 2000/04/25 : CIA-RDP78-05867A000300940017-6

FORM NO. 174 USE PREVIOUS EDITIONS
1 JUN 55

PHOTO ANALYSIS REPORT

(20)

Approved For Release 2000/04/25 : CIA-RDP78-05867A000300940017-6

PHOTO NO. 391627 | SM-1401 | LATITUDE 11°28'N | LONGITUDE 39°39'E | 64

COUNTRY ERITREA | PROVINCE

AREA NO.	SUBJECT	SUBJECT	SUBJECT	SUBJECT	SUBJECT	SUBJECT	SUBJECT	SUBJECT
28	9FP	AKL						

ASMARA AIRPORT ETH
10 18 20
IOP, ANA, RLINGS PLAN
30 35 40
E,
45 50

25X1A

(20,31)

DATE OF PHOTO	TYPE	QUALITY	CLASS	NO. OF CARDS
Dec-Mar 19	4	2	3	2

CLASSIFICATION Conf | CAPTIONED BY

Approved For Release 2000/04/25 : CIA-RDP78-05867A000300940017-6

FORM NO. 174 USE PREVIOUS EDITIONS
1 JUN 58

PHOTO ANALYSIS REPORT

(20)

Approved For Release 2000/04/25 : CIA-RDP78-05867A000300940017-6

PHOTO NO. 391626 | YM-1401 | LATITUDE | LONGITUDE

COUNTRY Eritrea | PROVINCE

AREA NO.	SUBJECT	SUBJECT	SUBJECT	SUBJECT	SUBJECT	SUBJECT	SUBJECT	SUBJECT
20	CB	CR						

ASMARA
BLDG

25X1A

DATE OF PHOTO	TYPE	QUALITY	CLASS	NO. OF CARDS
DEC-MAR 57	4	2	3	2

CLASSIFICATION Confidential | CAPTIONED BY

Approved For Release 2000/04/25 : CIA-RDP78-05867A000300940017-6

FORM NO. 174 USE PREVIOUS EDITIONS
1 JUN 58

PHOTO ANALYSIS REPORT

Approved For Release 2000/04/25 : CIA-RDP78-05867A000300940017-6

PHOTO NO. SM-1401 LATITUDE LONGITUDE

COUNTRY ERITREA PROVINCE

AREA NO.	SUBJECT	SUBJECT	SUBJECT	SUBJECT	SUBJECT	SUBJECT	SUBJECT	SUBJECT
20	CBB	CRL	(U/D)					

ASMARA

BLDG S

STRIGT

(6,7)

25X1A

[redacted]

DATE OF PHOTO	TYPE	QUALITY	CLASS	NO. OF CARDS
PRE-MAR 59	4	L	3	2

CLASSIFICATION C CAPTIONED BY

Approved For Release 2000/04/25 : CIA-RDP78-05867A000300940017-6

FORM NO. 174 USE PREVIOUS EDITIONS 1 JUN 58 PHOTO ANALYSIS REPORT 6984 (20)

Approved For Release 2000/04/25 : CIA-RDP78-05867A000300940017-6

PHOTO NO. 391630 | PHOTOGRAPHIC MISSION M-1401 | LATITUDE | LONGITUDE

COUNTRY ERITREA | PROVINCE

AREA NO.	SUBJECT	SUBJECT	SUBJECT	SUBJECT	SUBJECT	SUBJECT	SUBJECT	SUBJECT
20	C 26	C 20						

ASMARA GAIN MARKET.

BUYERS

(8/10) 25X1A

[redacted]

DATE OF PHOTO	TYPE	QUALITY	CLASS	NO. OF CARDS
PRE-MAR 59	4	L	3	2

CLASSIFICATION C | CAPTIONED BY

Approved For Release 2000/04/25 : CIA-RDP78-05867A000300940017-6

FORM NO. 174 USE PREVIOUS EDITIONS
1 JUN 55

PHOTO ANALYSIS REPORT

STO-6964 (20)

Approved For Release 2000/04/25 : CIA-RDP78-05867A000300940017-6

PHOTO NO. 391631 | LOCATION SM-1401 | LATITUDE | LONGITUDE

COUNTRY ERITREA | PROVINCE

AREA NO.	SUBJECT	SUBJECT	SUBJECT	SUBJECT	SUBJECT	SUBJECT	SUBJECT	SUBJECT
20	C2L	C6B						

ASMARA (1 B1 DG S 15 ST 20 L)

KG F 25 AN CW 30 CO FT 35 I C CH 40 U

RCH 45 ON H1 50 CC.

(6,7)

25X1A

[redacted]

DATE OF PHOTO	TYPE	QUALITY	CLASS	NO. OF CARDS
Pre-Mar 19	4	L	3	L

CLASSIFICATION C | CAPTIONED BY

Approved For Release 2000/04/25 : CIA-RDP78-05867A000300940017-6

FORM NO. 174 USE PREVIOUS EDITIONS 1 JUN 55 | PHOTO ANALYSIS REPORT | 6964 (20)

Approved For Release 2000/04/25 : CIA-RDP78-05867A000300940017-6

PHOTO NO. 391629 | 3M-1401 | LATITUDE | LONGITUDE

COUNTRY ERITREA | PROVINCE

AREA NO.	SUBJECT	SUBJECT	SUBJECT	SUBJECT	SUBJECT	SUBJECT	SUBJECT	SUBJECT
20	CO2							

ASMARA COPTIC CHURCH

HIGH OVERLOOKING

CITY.

(10)

25X1A

[redacted]

DATE OF PHOTO	TYPE	QUALITY	CLASS	NO. OF CARDS
Pre-Mar 59	4	2	3	1

CLASSIFICATION Conf | CAPTIONED BY

Approved For Release 2000/04/25 : CIA-RDP78-05867A000300940017-6

FORM NO. 174 USE PREVIOUS EDITIONS
1 JUN 58

PHOTO ANALYSIS REPORT

STAT 036984 (20)

Approved For Release 2000/04/25 : CIA-RDP78-05867A000300940017-6

PHOTO NO. 391633 | FLIGHT REFERENCE M-1401 | LATITUDE [illegible] | LONGITUDE [illegible]

COUNTRY ERITREA | PROVINCE

AREA NO. 20	SUBJECT Cre	SUBJECT C&B	SUBJECT	SUBJECT	SUBJECT	SUBJECT	SUBJECT	SUBJECT
ASMARA			[illegible]	Casa		St		L
KC	Fr		CIAN	o	Hotel			

(G7)

25X1A

[redacted]

DATE OF PHOTO	TYPE	QUALITY	CLASS	NO. OF CARDS
Pre-Mar 59	4	2	3	2

CLASSIFICATION Secret | CAPTIONED BY [illegible]

Approved For Release 2000/04/25 : CIA-RDP78-05867A000300940017-6

FORM NO. 174 USE PREVIOUS EDITIONS 1 JUN 58 | PHOTO ANALYSIS REPORT | STO-68984 (20)

Approved For Release 2000/04/25 : CIA-RDP78-05867A0003009400017-6

PHOTO NO. 391681 | LOCALE: ASMARA | LATITUDE: 15 | LONGITUDE: 38 30 E

COUNTRY: ERITREA | PROVINCE:

AREA NO.	SUBJECT	SUBJECT	SUBJECT	SUBJECT	SUBJECT	SUBJECT	SUBJECT	SUBJECT
20	C70	AR1						

ASMARA (W) BASKET C A
RIERS ON ASMARA-MAS
AWARD

25X1A

[redacted]

DATE OF PHOTO	TYPE	QUALITY	CLASS	NO. OF CARDS
Dec-Mar 19	4	2	3	2

CLASSIFICATION: C | CAPTIONED BY: CIA

Approved For Release 2000/04/25 : CIA-RDP78-05867A0003009400017-6

FORM NO. 174 USE PREVIOUS EDITIONS
1 JUN 58

PHOTO ANALYSIS REPORT

(20)

Approved For Release 2000/04/25 : CIA-RDP78-05867A000300940017-6

PHOTO NO. 391635 | FRAME NO. SM-1401 | STRIP NO. G | LATITUDE 15 20 N | LONGITUDE 38 55 E

COUNTRY ERITREA | PROVINCE

AREA NO.	SUBJECT	SUBJECT	SUBJECT	SUBJECT	SUBJECT	SUBJECT	SUBJECT	SUBJECT
20	DOD							

ASMARA (W) (MTS)

FRAS MARA - MASAWA RD

AT FOO KM PT

(1)

25X1A

[redacted]

DATE OF PHOTO	TYPE	QUALITY	CLASS	NO. OF CARDS
Pre-Mar 59	4	2	3	1

CLASSIFICATION CONF | CAPTIONED BY [redacted]

Approved For Release 2000/04/25 : CIA-RDP78-05867A000300940017-6

FORM NO. 174 1 JUN 56 USE PREVIOUS EDITIONS

PHOTO ANALYSIS REPORT

GPO 936964 (20)

Approved For Release 2000/04/25 : CIA-RDP78-05867A000300940017-6

PHOTO NO. 391636 | SM-1401 | LATITUDE | LONGITUDE

COUNTRY ERITREA | PROVINCE

AREA NO.	SUBJECT	SUBJECT	SUBJECT	SUBJECT	SUBJECT	SUBJECT	SUBJECT	SUBJECT
20	DOJ	DOQ	AKZ					

ASMARA (W) MISL LKC

FRA SMARA - MASAWA - RD

9 KM FR TOWN.

(1,28)

25X1A

[redacted]

DATE OF PHOTO	TYPE	QUALITY	CLASS	NO. OF CARDS
Pre-Mar 59	4	2	3	3

CLASSIFICATION Conf | CAPTIONED BY

Approved For Release 2000/04/25 : CIA-RDP78-05867A000300940017-6

FORM NO. 174 USE PREVIOUS EDITIONS PHOTO ANALYSIS REPORT 1 JUN 59 86984 (20)

Approved For Release 2000/04/25 : CIA-RDP78-05867A000300940017-6

PHOTO NO. 391683 | LATITUDE | LONGITUDE

COUNTRY ERITREA | PROVINCE

AREA NO.	SUBJECT	SUBJECT	SUBJECT	SUBJECT	SUBJECT	SUBJECT	SUBJECT	SUBJECT
20	AKZ	DQD	DQQ					

ASMARA (KM) MTS, VALLEY

YL KG FROM ASMARA - MASS

AWARD.

25X1A

DATE OF PHOTO	TYPE	QUALITY	CLASS	NO. OF CARDS
Dec Mar 59	4	2	3	3

CLASSIFICATION

CAPTIONED BY

Approved For Release 2000/04/25 : CIA-RDP78-05867A000300940017-6

FORM NO. 174 USE PREVIOUS EDITIONS
1 JUN 56

PHOTO ANALYSIS REPORT

STAT 36964 (20)

Approved For Release 2000/04/25 : CIA-RDP78-05867A000300940017-6

PHOTO NO. 391638 | SM-1601 | RECEIVED | LONGITUDE

COUNTRY ADEN PROTECTORATE | PROVINCE

AREA NO.	SUBJECT	SUBJECT	SUBJECT	SUBJECT	SUBJECT	SUBJECT	SUBJECT	SUBJECT
UK	AR2	ARE	DOD					

ADEN - TAIZZ ROAD. TRU
CK MT, NBG

(1,09, 2)

25X1A

[redacted]

DATE OF PHOTO	TYPE	QUALITY	CLASS	NO. OF CARDS
PRE-MAR 17	4	~	3	3

CLASSIFICATION Confid | CAPTIONED BY

Approved For Release 2000/04/25 : CIA-RDP78-05867A000300940017-6

FORM NO. 174 USE PREVIOUS EDITIONS
1 JUN 58

PHOTO ANALYSIS REPORT

GPO 936984 (20)

Approved For Release 2000/04/25 : CIA-RDP78-05867A000300940017-6

PHOTO NO. 391639 | JOB NO. SM-1401 | LONGITUDE

COUNTRY ADEN PROTECTORATE | PROVINCE

AREA NO.	SUBJECT	SUBJECT	SUBJECT	SUBJECT	SUBJECT	SUBJECT	SUBJECT	SUBJECT
UK	ALE	ARZ	DOB					

CARAVAN ON ADEN-TAIZ

ZARAD. [DESERT]

1, 2, 3, 4 25X1A

[redacted]

DATE OF PHOTO	TYPE	QUALITY	CLASS	NO. OF CARDS
PRE-MAR 59	42		3	3

CLASSIFICATION Conf | CAPTIONED BY

Approved For Release 2000/04/25 : CIA-RDP78-05867A000300940017-6

FORM NO. 174 USE PREVIOUS EDITIONS | PHOTO ANALYSIS REPORT | 1 JUN 58 | 86964 (20)

Approved For Release 2000/04/25 : CIA-RDP78-05867A000300940017-6

PHOTO NO. 391610 | RUN 11-1401 | LATITUDE | LONGITUDE

COUNTRY ADEN PROTECTORATE | PROVINCE

AREA NO.	SUBJECT	SUBJECT	SUBJECT	SUBJECT	SUBJECT	SUBJECT	SUBJECT	SUBJECT
XK	AKW	D34	AKC					

ADEN - TAIZ ROAD. FACE

DOVER STREAM. [TRUCK]

(14,29,V9)

25X1A

[redacted]

DATE OF PHOTO	TYPE	QUALITY	CLASS	NO. OF CARDS
PRE-MAR 59	4	~	3	3

CLASSIFICATION CONF | CAPTIONED BY

Approved For Release 2000/04/25 : CIA-RDP78-05867A000300940017-6

FORM NO. 174 : USE PREVIOUS EDITIONS
1 JUN 55

PHOTO ANALYSIS REPORT

GPO 936964 (20)

Approved For Release 2000/04/25 : CIA-RDP78-05867A000300940017-6

PHOTO NO. 391611 | FLT. LINE & FRAME NO. 111-1401 | ALT. 3113 | LATITUDE 13°2'N | LONGITUDE 44°17'E

COUNTRY ADEN PROTECTORATE | PROVINCE

AREA NO.	SUBJECT	SUBJECT	SUBJECT	SUBJECT	SUBJECT	SUBJECT	SUBJECT	SUBJECT
26K	AJC							

LAHEJ WATER PUMP.

25X1A

DATE OF PHOTO	TYPE	QUALITY	CLASS	NO. OF CARDS
pre-Mar 59	4	2	3	1 (24)

[redacted]

CLASSIFICATION Confidential | CAPTIONED BY [redacted]

Approved For Release 2000/04/25 : CIA-RDP78-05867A000300940017-6

FORM NO. 174 USE PREVIOUS EDITIONS 1 JUN 58 | PHOTO ANALYSIS REPORT | STAT 86964 (20)

Approved For Release 2000/04/25 : CIA-RDP78-05867A000300940017-6

PHOTO NO. 551612 | LATITUDE 7M-1401 | LONGITUDE 2715 | 1202 | 2911

COUNTRY ADEN PROTECTORATE | PROVINCE

AREA NO.	SUBJECT	SUBJECT	SUBJECT	SUBJECT	SUBJECT	SUBJECT	SUBJECT	SUBJECT
26K	AH4	AH3	ACC	ACC				

LAHG J F ACM . CAC AVA W

ON RD

DATE OF PHOTO	TYPE	QUALITY	CLASS	NO. OF CARDS
PRE-Mar 59	4	2	3	4

CLASSIFICATION Confidential

CAPTIONED BY

25X1A

[redacted]

Approved For Release 2000/04/25 : CIA-RDP78-05867A000300940017-6

FORM NO. 174 USE PREVIOUS EDITIONS
1 JUN 56

PHOTO ANALYSIS REPORT

Approved For Release 2000/04/25 : CIA-RDP78-05867A000300940017-6

PHOTO NO. 351618 | FLIGHT LINE NO. SAA-1401 | STRIP NO. C | FRAME NO. 1491 | LONGITUDE 95°12'E

COUNTRY ADEN PROTECTORATE | PROVINCE

AREA NO.	SUBJECT	SUBJECT	SUBJECT	SUBJECT	SUBJECT	SUBJECT	SUBJECT	SUBJECT
UK	ARG							
ADEN	AREA	AB	SHOW					

DATE OF PHOTO: PRE-Mar 59 | TYPE: 4 | QUALITY: 2 | CLASS: 3 | NO. OF CARDS: 1 (30)

25X1A

[redacted]

CLASSIFICATION: Conf | CAPTIONED BY

Approved For Release 2000/04/25 : CIA-RDP78-05867A000300940017-6

FORM NO. 174 1 JUL 58 USE PREVIOUS EDITIONS | PHOTO ANALYSIS REPORT | 6964 (20)

Approved For Release 2000/04/25 : CIA-RDP78-05867A000300940017-6

PHOTO NO. 3911 | M-1401 | LATITUDE | LONGITUDE

COUNTRY ADEN PROTECTORATE | PROVINCE

AREA NO.	SUBJECT	SUBJECT	SUBJECT	SUBJECT	SUBJECT	SUBJECT	SUBJECT	SUBJECT
26K	AK6	A21						

ADEN AIRPORT

RISPILLWAY

25X1A

DATE OF PHOTO	TYPE	QUALITY	CLASS	NO. OF CARDS
PRE-MAR 59	4	~	3	2

(30,31)

[redacted]

CLASSIFICATION C/NF | CAPTIONED BY

Approved For Release 2000/04/25 : CIA-RDP78-05867A000300940017-6

FORM NO. 174 USE PREVIOUS EDITIONS
1 JUN 58

PHOTO ANALYSIS REPORT

NPIC 38984 (20)

Approved For Release 2000/04/25 : CIA-RDP78-05867A000300940017-6

PHOTO NO. 391615 | M-1401 | C | 1 MAR 59 | 41 LE

COUNTRY ADEN PROTECTORATE | PROVINCE

AREA NO.	SUBJECT	SUBJECT	SUBJECT	SUBJECT	SUBJECT	SUBJECT	SUBJECT	SUBJECT
UK	COS							

ADEN AMERICAN CONSULATE

25X1A

DATE OF PHOTO	TYPE	QUALITY	CLASS	NO. OF CARDS
PRE-MAR 59	4	✓	3	1 (8)

CLASSIFICATION C CAPTIONED BY [redacted]

Approved For Release 2000/04/25 : CIA-RDP78-05867A000300940017-6

FORM NO. 174 USE PREVIOUS EDITIONS PHOTO ANALYSIS REPORT
1 JUN 58

Approved For Release 2000/04/25 : CIA-RDP78-05867A000300940017-6
EGIB



Approved For Release 2000/04/25 : CIA-RDP78-05867A000300940017-6

…04/25 : CIA-RDP78-05867A0003…

LONGITUDE 4319E

LATITUDE 1333N

MAP REFERENCE C

LOT NO. SM-1401

PROVINCE

YEMEN

SUBJECT AHL

SUBJECT ACE

SUBJECT D(1)D

SUBJECT M T S

SUBJECT F I E C

SUBJECT 20 D

40 R

L K G

F R

N R

A N

A I Z Z

C A R A V A N

A D E N

F R

25X1A

25X1A

[redacted]

…APH

1,24,32

NO. OF CA…

CLASS 3

QUALITY

TYPE 4

…TIONED BY

DATE OF PHOTO

…HOTO ANALYSIS REPORT

Approved For Release 2000/04/25 : CIA-RDP7…

Approved For Release 2000/04/25 : CIA-RDP78-05867A000300940017-6

PHOTO NO. 3016 | MAP REFERENCE SM-1401 | LATITUDE | LONGITUDE 19E

COUNTRY YEMEN | PROVINCE

AREA NO.	SUBJECT	SUBJECT	SUBJECT	SUBJECT	SUBJECT	SUBJECT	SUBJECT	SUBJECT
16K	AHI	DOD						

TAIZZ (MTS) FIELDS
LKL FR U.S. LEGAT, DJ

DATE OF PHOTO	TYPE	QUALITY	CLASS	NO. OF CARDS
DEC-MAR 59	4	L	3	2

(1, 2)

25X1A

[redacted]

CLASSIFICATION Conf | CAPTIONED BY

Approved For Release 2000/04/25 : CIA-RDP78-05867A000300940017-6

FORM NO. 174 1 JUN 58 USE PREVIOUS EDITIONS

PHOTO ANALYSIS REPORT

GPO 936964

Approved For Release 2000/04/25 : CIA-RDP

PHOTO NO. 39169

LOT NO. [illegible]

COUNTRY YEMEN

AREA NO. 16K

PROVINCE

MAP REFERENCE C

LATITUDE 1331N

LONGITUDE 4319E

SUBJECT	SUBJECT	SUBJECT	SUBJECT	SUBJECT	SUBJECT	SUBJECT	SUBJECT
TAIZ	CITY	DOD					
MISSILE							
GATION	LKG	FR	U.S.	LEG			

DATE OF PHOTO: Mar 63

TYPE: J-7

QUALITY: 4

CLASS: L

NO. OF CARDS: 3

(16 mm)

CLASSIFICATION: Conf

CAPTIONED BY: [illegible]

25X1A

[redacted]

FORM NO. 174 1 JUN 58 USE PREVIOUS EDITION

PHOTO ANALYSIS REPORT

Approved For Release 2000/04/25 : CIA-RDP

-6

Approved For Release 2000/04/25 : CIA-RDP78-05867A000300940017-6

PHOTO NO. 39150 | MAP/CHART NO. SN-1401 | LATITUDE 13 33 N | LONGITUDE 43 9 E

COUNTRY YEMEN | PROVINCE

AREA NO.	SUBJECT	SUBJECT	SUBJECT	SUBJECT	SUBJECT	SUBJECT	SUBJECT	SUBJECT
16K	CV							

TAIZZ AL QAHIRAH, C,
TADEL, BGHIND U.S. C
EGATION.

DATE OF PHOTO	TYPE	QUALITY	CLASS	NO. OF CARDS
Pre-Mar 59	4	2	3	1

CLASSIFICATION C | CAPTIONED BY B

25X1A

[redacted]

Approved For Release 2000/04/25 : CIA-RDP78-05867A000300940017-6

FORM NO. 174 1 JUN 59 USE PREVIOUS EDITIONS — PHOTO ANALYSIS REPORT — GPO 936984 (20)

Approved For Release 2000/04/25 : CIA-RDP78-05867A000300940017-6

PHOTO NO. 39165 | LOT NO. SN-1401 | REFERENCE | LATITUDE | LONGITUDE

COUNTRY YEMEN | PROVINCE

AREA NO.	SUBJECT	SUBJECT	SUBJECT	SUBJECT	SUBJECT	SUBJECT	SUBJECT	SUBJECT
16K	Civ	DOD						

TAIZZ CITY BLDGS

LKG FAC USAF

25X1A

[redacted]

DATE OF PHOTO	TYPE	QUALITY	CLASS.	NO. OF CARDS
Pre-Mar 59	4	2	3	2

CLASSIFICATION | CAPTIONED BY

Approved For Release 2000/04/25 : CIA-RDP78-05867A000300940017-6

FORM NO. 174 USE PREVIOUS EDITIONS | PHOTO ANALYSIS REPORT | GPO 938984 (20)

1 JUN 56

Approved For Release 2000/04/25 : CIA-RDP78-05867A000300940017-6

PHOTO NO. | LOCATION | LATITUDE | LONGITUDE

COUNTRY: YEMEN | PROVINCE

AREA NO.	SUBJECT	SUBJECT	SUBJECT	SUBJECT	SUBJECT	SUBJECT	SUBJECT	SUBJECT
16K	COS	C78						

TAIZ U.S. LEGATION, 10 W
YEMEN MGNI GUARD + SER
VANT

(8) 25X1A

DATE OF PHOTO	TYPE	QUALITY	CLASS	NO. OF CARDS
Dec Mar 59	4	2	3	7

CLASSIFICATION: Conf | CAPTIONED BY

[redacted]

Approved For Release 2000/04/25 : CIA-RDP78-05867A000300940017-6

FORM 1 JUN 59 174 USE PREVIOUS EDITIONS — PHOTO ANALYSIS REPORT — GPO 936964 (20)

Approved For Release 2000/04/25 : CIA-RDP78-05867A000300940017-6

PHOTO NO. 391658 | MAP/CHART NO. JOG-1401 | LATITUDE 13330 | LONGITUDE 43359 E

COUNTRY ~~Yemen~~ YEMEN | PROVINCE

AREA NO.	SUBJECT	SUBJECT	SUBJECT	SUBJECT	SUBJECT	SUBJECT	SUBJECT	SUBJECT
16K	C01	C60	C08	C11				

TAIZ HOSPITAL STRUCTURES ON TOP OF HILL WITH TREES NEAR BASE OF HILL AT LEFT. TOWN IN WHICH U.S. LEGATION IS LOCATED. HOSPITAL AT LEFT.

4,6,7,8,9

25X1A

[redacted]

DATE OF PHOTO	TYPE	QUALITY	CLASS	NO. OF CARDS
APR-MAY 59	4	V	3	4

CLASSIFICATION SECRET | CAPTIONED BY C

Approved For Release 2000/04/25 : CIA-RDP78-05867A000300940017-6

FORM NO. 174 1 JUN 58 USE PREVIOUS EDITIONS

PHOTO ANALYSIS REPORT

GPO 936964 (20)

Approved For Release 2000/04/25 : CIA-RDP78-05867A000300940017-6

PHOTO NO. 391651 | FM-1401 | LATITUDE | LONGITUDE 13330 | 43330E

COUNTRY YEMEN | PROVINCE

AREA NO.	SUBJECT	SUBJECT	SUBJECT	SUBJECT	SUBJECT	SUBJECT	SUBJECT	SUBJECT
16K	DOD	C60	C2					

TAIZ JABAL SABR

LKG FR U.S. LEGATION

DEVELOPED

NOTE

(1, 6, 7)

25X1A

[redacted]

DATE OF PHOTO	TYPE	QUALITY	CLASS	NO. OF CARDS
Dec. 19	4	2	3	3

CLASSIFICATION Secret | CAPTIONED BY

Approved For Release 2000/04/25 : CIA-RDP78-05867A000300940017-6

FORM NO. 174 1 JUN 58 USE PREVIOUS EDITIONS

PHOTO ANALYSIS REPORT

GPO 936964 (20)

Approved For Release 2000/04/25 : CIA-RDP78-05867A000300940017-6

PHOTO NO. 39165 | FLT. NO. M-1401 | STRIP NO. C | FRAME NO. 1333 | LATITUDE N | LONGITUDE E

COUNTRY YEMEN | PROVINCE

AREA NO.	SUBJECT	SUBJECT	SUBJECT	SUBJECT	SUBJECT	SUBJECT	SUBJECT	SUBJECT
161	GFP	AK1						

TAIZ IMAM AHMAD'S PALACE

RAVAGE IN YUSUF, N

EAST AIRPORT

(20,31)

[redacted] 25X1A

DATE OF PHOTO	TYPE	QUALITY	CLASS	NO. OF CARDS
Pre-Mar 15	4	L	3	2

CLASSIFICATION CONFIDENTIAL | CAPTIONED BY

Approved For Release 2000/04/25 : CIA-RDP78-05867A000300940017-6

FORM NO. 174 1 JUN 55 USE PREVIOUS EDITIONS | PHOTO ANALYSIS REPORT | 936984 (20)

Approved For Release 2000/04/25 : CIA-RDP78-05867A000300940017-6

PHOTO NO. 391655 | SM-1401 | LATITUDE 13330 | LONGITUDE 4359 E

COUNTRY: YEMEN | PROVINCE

AREA NO.	SUBJECT	SUBJECT	SUBJECT	SUBJECT	SUBJECT	SUBJECT	SUBJECT	SUBJECT	SUBJECT
16K	AFG								

TAIZZ PRO DCONTROL
TOWER AT AIRPORT

25X1A

(31)

DATE OF PHOTO	TYPE	QUALITY	CLASS	NO. OF CARDS
Pre-Mar 15	4	2	3	1

CLASSIFICATION: CONF | CAPTIONED BY: [redacted]

Approved For Release 2000/04/25 : CIA-RDP78-05867A000300940017-6

FORM NO. 174 USE PREVIOUS EDITIONS
1 JUN 55

PHOTO ANALYSIS REPORT

FMO 38984 (20)

Approved For Release 2000/04/25 : CIA-RDP78-05867A000300940017-6

PHOTO NO. 39160 | FLT NO. 7M-1401 | ALTITUDE C | LATITUDE 13330 | LONGITUDE 4337E

COUNTRY YEMEN | PROVINCE A

AREA NO.	SUBJECT	SUBJECT	SUBJECT	SUBJECT	SUBJECT	SUBJECT	SUBJECT	SUBJECT
16K	C26	C70						

TAIZ BAZAAR. SHOP

ERS SECTORS

(8,10)

25X1A

[redacted]

DATE OF PHOTO	TYPE	QUALITY	CLASS	NO. OF CARDS
Pre-Mar 1 7	U	2	3	2

CLASSIFICATION Conf | CAPTIONED BY RR

Approved For Release 2000/04/25 : CIA-RDP78-05867A000300940017-6

FORM NO. 174 1 JUN 58 USE PREVIOUS EDITIONS

PHOTO ANALYSIS REPORT

P-38984 (20)

Approved For Release 2000/04/25 : CIA-RDP78-05867A000300940017-6

PHOTO NO. 391GDR | 711-1401 | LATITUDE | LONGITUDE E

COUNTRY YEMEN | PROVINCE

AREA NO.	SUBJECT C26	SUBJECT C70	SUBJECT	SUBJECT	SUBJECT	SUBJECT	SUBJECT	SUBJECT
TAIZ AIR. (S)		BAIZ AIR.						
FIRES		SELECTORS						

(8,10)

25X1A

DATE OF PHOTO	TYPE	QUALITY	CLASS	NO. OF CARDS
APR MAR 15	V	2	3	2

CLASSIFICATION SECRET | CAPTIONED BY

Approved For Release 2000/04/25 : CIA-RDP78-05867A000300940017-6

FORM NO. 174 USE PREVIOUS EDITIONS 1 JUN 55 | PHOTO ANALYSIS REPORT | LO-86984 (20)

Approved For Release 2000/04/25 : CIA-RDP78-05867A000300940017-6

PHOTO NO. 391650 | M-1401 | LATITUDE 13 33 N | LONGITUDE 44 39 E

COUNTRY YEMEN | PROVINCE

AREA NO.	SUBJECT	SUBJECT	SUBJECT	SUBJECT	SUBJECT	SUBJECT	SUBJECT	SUBJECT
16K	CGV	DOD	CV	AKZ				

TAIZZ (CITY), MTS, BC

DGS, RD

(1,6,7,V)

25X1A

[redacted]

DATE OF PHOTO	TYPE	QUALITY	CLASS	NO. OF CARDS
PRE-MAR 75	4	V	3	4

CLASSIFICATION CONF | CAPTIONED BY

Approved For Release 2000/04/25 : CIA-RDP78-05867A000300940017-6

FORM NO. 174 1 JUN 58 USE PREVIOUS EDITIONS

PHOTO ANALYSIS REPORT

Approved For Release 2000/04/25 : CIA-RDP78-05867A000300940017-6

PHOTO NO. 391630 | 1M-1401 | LATITUDE 13 33 30 N | LONGITUDE 044 09 17 E

COUNTRY YEMEN | PROVINCE | 1/4

AREA NO.	SUBJECT	SUBJECT	SUBJECT	SUBJECT	SUBJECT	SUBJECT	SUBJECT	SUBJECT
16K	ALE	AIZ	DOD					

TAIZ CAMEL CARAVAN

ON RD FR CITY TO A

REPORT: [M 3] JABAL SABR AT RIGHT.

25X1A

DATE OF PHOTO	TYPE	QUALITY	CLASS	NO. OF CARDS	SUBJECT CODE
PRE-MAR 79	4	V	3	3	(1, 24, 32) [redacted]

CLASSIFICATION Confidential | CAPTIONED BY [redacted]

Approved For Release 2000/04/25 : CIA-RDP78-05867A000300940017-6

FORM NO. 174 USE PREVIOUS EDITIONS 1 JUN 88 | PHOTO ANALYSIS REPORT | 38984 (20)

Approved For Release 2000/04/25 : CIA-RDP78-05867A000300940017-6

PHOTO NO.				LATITUDE		LONGITUDE	
39103		111-1401		C	13 33 N	43 34	E

COUNTRY	PROVINCE
YEMEN	

AREA NO.	SUBJECT	SUBJECT	SUBJECT	SUBJECT	SUBJECT	SUBJECT	SUBJECT	SUBJECT
16K	CSH	CSN	CSL					

1 T A I Z 5 Z A Y 1 D 1 15 F U N E R A 20

L . [B L D G S] 35 40

45 50

(7,10) 25X1A

DATE OF PHOTO	TYPE	QUALITY	CLASS	NO. OF CARDS	SO
PRE-MAR 15	4	2	3	3	[redacted]

CLASSIFICATION: Conf CAPTIONED BY:

Approved For Release 2000/04/25 : CIA-RDP78-05867A000300940017-6

FORM NO. 174 USE PREVIOUS EDITIONS
1 JUN 55

PHOTO ANALYSIS REPORT

GPO 938984 (20)

Approved For Release 2000/04/25 : CIA-RDP78-05867A000300940017-6

PHOTO NO. 391694 | SM-1461 | LONGITUDE

COUNTRY: YEMEN | PROVINCE:

AREA NO.	SUBJECT	SUBJECT	SUBJECT	SUBJECT	SUBJECT	SUBJECT	SUBJECT	SUBJECT
16K	DOE	AKE						

OASIS ON TAIZZ - MOCHA ROAD

DATE OF PHOTO	TYPE	QUALITY	CLASS	NO. OF CARDS
PRE-MAR 75	4	2	3	

25X1A

[redacted]

CLASSIFICATION: Confidential | CAPTIONED BY

Approved For Release 2000/04/25 : CIA-RDP78-05867A000300940017-6

FORM NO. 174 USE PREVIOUS EDITIONS
1 JUN 58

PHOTO ANALYSIS REPORT

CPC 000964 (20)

Approved For Release 2000/04/25 : CIA-RDP78-05867A000300940017-6

PHOTO NO. 39163 201-1401

COUNTRY YEMEN

PROVINCE

AREA NO.	SUBJECT	SUBJECT	SUBJECT	SUBJECT	SUBJECT	SUBJECT	SUBJECT	SUBJECT
16K	AKW	AKE	D39	C76				

"AC-AK11 DAN" TINKERS 0 N
TAIZ 2-MOCHA ROAD. OF
0 E D

DATE OF PHOTO		TYPE	QUALITY	CLASS	NO. OF CARDS
Pre-Mar	59	4	2	3	4

(8 SEP 29) 25X1A

[redacted]

CLASSIFICATION Conf

CAPTIONED BY

Approved For Release 2000/04/25 : CIA-RDP78-05867A000300940017-6

FORM NO. 174 1 JUN 58 USE PREVIOUS EDITIONS

PHOTO ANALYSIS REPORT

GPO 38964 (20)

Approved For Release 2000/04/25 : CIA-RDP78-05867A000300940017-6

PHOTO NO.	MISSION	REFERENCE	LATITUDE	LONGITUDE
391663	M-1461	C	1319N	4314E

1/4

COUNTRY	PROVINCE
YEMEN	

AREA NO.	SUBJECT	SUBJECT	SUBJECT	SUBJECT	SUBJECT	SUBJECT	SUBJECT	SUBJECT
16K	C7I	AH3	AJC					

MOCHA (NR) BLDG, UNS. A
TWELL NR TOWN CNTR. A
'IZZ-MOCHA RD

(8,24,29) 25X1A

DATE OF PHOTO			TYPE	QUALITY	CLASS	NO. OF CARDS
Pre-Mar	5	9	4	2	3	3

[redacted]

CLASSIFICATION: CONF

CAPTIONED BY: [illegible]

Approved For Release 2000/04/25 : CIA-RDP78-05867A000300940017-6

FORM NO. 174 1 JUN 55 USE PREVIOUS EDITIONS

PHOTO ANALYSIS REPORT

GPO 958984 (20)

Approved For Release 2000/04/25 : CIA-RDP78-05867A000300940017-6

PHOTO NO.										
39166	M-2984	C	47 53N	21 83E						

COUNTRY: Hungary

PROVINCE: Borsod Abauj Zemplen

b+

AREA NO.	SUBJECT	SUBJECT	SUBJECT	SUBJECT	SUBJECT	SUBJECT	SUBJECT	SUBJECT	SUBJECT
1337M	A4F								

TISZAPALKONYA POWER PLANT

B3

'49

17

25X1A

DATE OF PHOTO	TYPE	QUALITY	CLASS	NO. OF CARDS	SUBJECT
June 59	4	2	2	1	[redacted]

CLASSIFICATION: S

CAPTIONED BY:

Approved For Release 2000/04/25 : CIA-RDP78

FORM NO. 174 1 JUN 58 USE PREVIOUS EDITIONS

PHOTO ANALYSIS REPORT

Approved For Release 2000/04/25 : CIA-RDP78-05867A000300940017-6

PHOTO NO. 391639 | PROJECT NO. M-2984 | SECTION NO. C | QUADRANGLE 47 53N | COORDINATES 21 03E

COUNTRY: Hungary | PROVINCE: Borsod Abauj Zemplen

AREA NO.	SUBJECT	SUBJECT	SUBJECT	SUBJECT	SUBJECT	SUBJECT	SUBJECT	SUBJECT	SUBJECT
1337M	A4F								

TISZAPALKONYA POWER PLANT

17

DATE OF PHOTO			TYPE	QUALITY	CLASS	NO. OF CARDS
JUNE	5	9	4	2	2	1

25X1A

[redacted]

CLASSIFICATION: S | CAPTIONED BY: [illegible]

Approved For Release 2000/04/25 : CIA-RDP78-[illegible]

FORM NO. 174 1 JUN 55 USE PREVIOUS EDITIONS

PHOTO ANALYSIS REPORT

GPO 938984 (20)

Approved For Release 2000/04/25 : CIA-RDP78-05867A000300940017-6

PHOTO NO. 39155 | PROJECT NO. M-2989 | E | 47 53N | 21 83E

COUNTRY Hungary | PROVINCE Borsod Abauj Zemplen

AREA NO.	SUBJECT	SUBJECT	SUBJECT	SUBJECT	SUBJECT	SUBJECT	SUBJECT	SUBJECT	SUBJECT
1337M	A4F								

TISZAPALKONYA POWER PLANT

17

25X1A

[redacted]

DATE OF PHOTO	TYPE	QUALITY	CLASS	NO. OF CARDS
JUNE 59	4	2	2	1

CLASSIFICATION S | CAPTIONED BY

Approved For Release 2000/04/25 : CIA-RDP78

FORM NO. 174 1 JUN 55 USE PREVIOUS EDITIONS

PHOTO ANALYSIS REPORT

Approved For Release 2000/04/25 : CIA-RDP78-05867A000300940017-6

PHOTO NO. 301685 | M-2984 | C | 47 35N | 21 05E

COUNTRY HUNGARY | PROVINCE Borsod Abauj Zemplen

AREA NO. 1332M A4F

SUBJECT: TISZAPALKONYA POWER PLANT

17

25X1A

[redacted]

DATE OF PHOTO	TYPE	QUALITY	CLASS	NO. OF CARDS
June 59	4	2	2	1

CLASSIFICATION S | CAPTIONED BY

Approved For Release 2000/04/25 : CIA-RDP7[illegible]

FORM NO. 174 1 JUN 53 USE PREVIOUS EDITIONS

PHOTO ANALYSIS REPORT

Approved For Release 2000/04/25 : CIA-RDP78-05867A000300940017-6

PHOTO NO. 391089 | M-2984 | C | 47 53 N | 21 03 E

COUNTRY: HUNGARY | PROVINCE: Borsod Abauj Zemplen

AREA NO. 1332M | SUBJECT: 44F

SUBJECT: TISZAPALKONYA POWER PLANT

17

25X1A

[redacted]

DATE OF PHOTO	TYPE	QUALITY	CLASS	NO. OF CARDS
JUNE 59	4	2	2	1

CLASSIFICATION: S | CAPTIONED BY: [illegible]

Approved For Release 2000/04/25 : CIA-RDP7

FORM NO. 174 1 JUN 58 USE PREVIOUS EDITIONS

PHOTO ANALYSIS REPORT

Approved For Release 2000/04/25 : CIA-RDP78-05867A000300940017-6

PHOTO NO. 3916.0 | M-2984 | C | LATITUDE 47 55N | LONGITUDE 21 03E

COUNTRY HUNGARY | PROVINCE Borsod Abauj Zemplen

AREA NO. 1332M 44F

SUBJECT: TISZAPALKONYA POWER PLANT

25X1A

17

DATE OF PHOTO			TYPE	QUALITY	CLASS	NO. OF CARDS
June	5	9	4	2	2	1

CLASSIFICATION S | CAPTIONED BY (A)(R)

Approved For Release 2000/04/25 : CIA-RDP78

FORM NO. 174 1 JUN 58 USE PREVIOUS EDITIONS

PHOTO ANALYSIS REPORT

Approved For Release 2000/04/25 : CIA-RDP78-05867A000300940017-6

PHOTO NO. 39167 | M-2984 | Hung Rd Map | 47 58 N | 21 02 E

COUNTRY: HUNGARY | PROVINCE: SZABOLCS-SZATMAR

AREA NO. 2337M | SUBJECT: AKV | SUBJECT: AKW | SUBJECT | SUBJECT | SUBJECT | SUBJECT | SUBJECT | SUBJECT

TISZAVASVARI ROAD B

RIDGE

28

25X1A

[redacted]

DATE OF PHOTO			TYPE	QUALITY	CLASS	NO. OF CARDS
June	5	9	4	2	2	2

CLASSIFICATION: S | CAPTIONED BY: [illegible]

Approved For Release 2000/04/25 : CIA-RDP78-[illegible]

FORM NO. 174 1 JUN 58 USE PREVIOUS EDITIONS

PHOTO ANALYSIS REPORT

Approved For Release 2000/04/25 : CIA-RDP78-05867A000300940017-8

PHOTO NO. | LOCALE M-2984 HUNRAMP | LATITUDE 47 38 N | LONGITUDE 21 22 E

COUNTRY HUNGARY | PROVINCE Szabolcs-Szatmar

AREA NO. 2337M | SUBJECT AL7 | SUBJECT D1 | SUBJECT | SUBJECT | SUBJECT | SUBJECT | SUBJECT | SUBJECT

TISZAVASVARI EASTER
N MAIN CANAL FROM BR
IDGE

25X1A

[redacted]

DATE OF PHOTO			TYPE	QUALITY	CLASS	NO. OF CARDS	SOU
JUNE	5	9	4	2	2	2	

29

CLASSIFICATION S | CAPTIONED BY [illegible]

Approved For Release 2000/04/25 : CIA-RDP78-

FORM NO. 174 USE PREVIOUS EDITIONS
1 JUN 55

PHOTO ANALYSIS REPORT

Approved For Release 2000/04/25 : CIA-RDP78-05867A000300940017-8

PHOTO NO. 391673 | M-2984 HUN Rd MAP | LATITUDE 47 58 N | LONGITUDE 21 22 E

COUNTRY: HUNGARY | PROVINCE: SZABOLCS-SZATMAR

AREA NO.	SUBJECT	SUBJECT	SUBJECT	SUBJECT	SUBJECT	SUBJECT	SUBJECT	SUBJECT
2337M	TAL	DII						

TISZAVASVARI EASTER
MAIN CANAL FROM BR
IDGE"

25X1A

29

DATE OF PHOTO			TYPE	QUALITY	CLASS	NO. OF CARDS	SOU
JUNE	5	9	4	2	2	2	

CLASSIFICATION: S | CAPTIONED BY: [illegible]

Approved For Release 2000/04/25 : CIA-RDP78-

FORM NO. 174 1 JUN 55 USE PREVIOUS EDITIONS

PHOTO ANALYSIS REPORT

Approved For Release 2000/04/25 : CIA-RDP78-05867A000300940017-6

PHOTO NO. 381572 | M-2984 Hun Rd Mp | 47 58 N | 21 22 E

COUNTRY: Hungary | PROVINCE: Szabolcs-Szatmar

AREA NO.	SUBJECT	SUBJECT	SUBJECT	SUBJECT	SUBJECT	SUBJECT	SUBJECT	SUBJECT
2337M	AL7	DII						

TISZAVASVARI EASTER
N MAIN CANAL FROM BR
IDGE"

29

25X1A

[redacted]

DATE OF PHOTO			TYPE	QUALITY	CLASS	NO. OF CARDS	SOU
JUNE	5	9	4	2	2	2	

CLASSIFICATION: S | CAPTIONED BY: [illegible]

Approved For Release 2000/04/25 : CIA-RDP78-[illegible]

FORM NO. 174 1 JUN 66 USE PREVIOUS EDITIONS

PHOTO ANALYSIS REPORT

Approved For Release 2000/04/25 : CIA-RDP78-05867A000300940017-9

PHOTO NO.	FLIGHT LINE NO.	OBLIQUE	LATITUDE	LONGITUDE
391670	M-2984	HUN RD MP	47 58 N	21 22 E

COUNTRY: Hungary
PROVINCE: Szabolcs-Szatmar

AREA NO.	SUBJECT	SUBJECT	SUBJECT	SUBJECT	SUBJECT	SUBJECT	SUBJECT	SUBJECT
2337M	AL7	D11						

TISZAVASVARI EASTER
N MAIN CANAL FROM BR
IDGE

25X1A

29

DATE OF PHOTO			TYPE	QUALITY	CLASS	NO. OF CARDS	SOU
June	5	9	4	2	2	2	

CLASSIFICATION: S
CAPTIONED BY:

Approved For Release 2000/04/25 : CIA-RDP78-0

GPO 938864 (20)

FORM NO. 174 1 JUN 55 USE PREVIOUS EDITIONS

PHOTO ANALYSIS REPORT

FORM NO. 174 USE PREVIOUS EDITIONS
1 JUN 55

PHOTO ANALYSIS REPORT

Approved For Release 2000/04/25 : CIA-RDP78-05867A000300940017-6

PHOTO NO. 30150 | M-2984 | VERTICAL | 47 S&W | 21 JUNE

COUNTRY Hungary | PROVINCE Szabolcs-Szatmar

AREA NO. 2337M | SUBJECT AL7 | SUBJECT D11 | SUBJECT | SUBJECT | SUBJECT | SUBJECT | SUBJECT | SUBJECT | SUBJECT

TISZAVASVARI EASTER

MAIN CANAL FROM BR

IDGE

29

DATE OF PHOTO	TYPE	QUALITY	CLASS	NO. OF CARDS	SOURCE
JUNE 59	4	2	2	2	[redacted]

CLASSIFICATION S | CAPTIONED BY

25X1A

Approved For Release 2000/04/25 : CIA-RDP78-0

FORM NO. 174 USE PREVIOUS EDITIONS
1 JUN 55

PHOTO ANALYSIS REPORT

Approved For Release 2000/04/25 : CIA-RDP78-05867A000300940017-6

1 JUN 56

PHOTO NO. 391677 | M-2984 | AMS GAZ | 47 55 N | 21 25 E

COUNTRY Hungary | PROVINCE Szabolcs-Szatmar

AREA NO.	SUBJECT	SUBJECT	SUBJECT	SUBJECT	SUBJECT	SUBJECT	SUBJECT	SUBJECT
2337M	A27							

TEDELY EASTERN MAIN CANAL FROM ROAD BRIDGE

1 29

DATE OF PHOTO			TYPE	QUALITY	CLASS	NO. OF CARDS	SO
JUNE	5	9	H	2	2	1	

CLASSIFICATION: S | DESTRUCTION DATE: Wdrw

25X1A

[redacted]

Approved For Release 2000/04/25 : CIA-RDP78-

GPO 936984 (20)

FORM NO. 174 USE PREVIOUS EDITIONS

PHOTO ANALYSIS REPORT

Approved For Release 2000/04/25 : CIA-RDP78-05867A000300940017-6
ILLEGIB

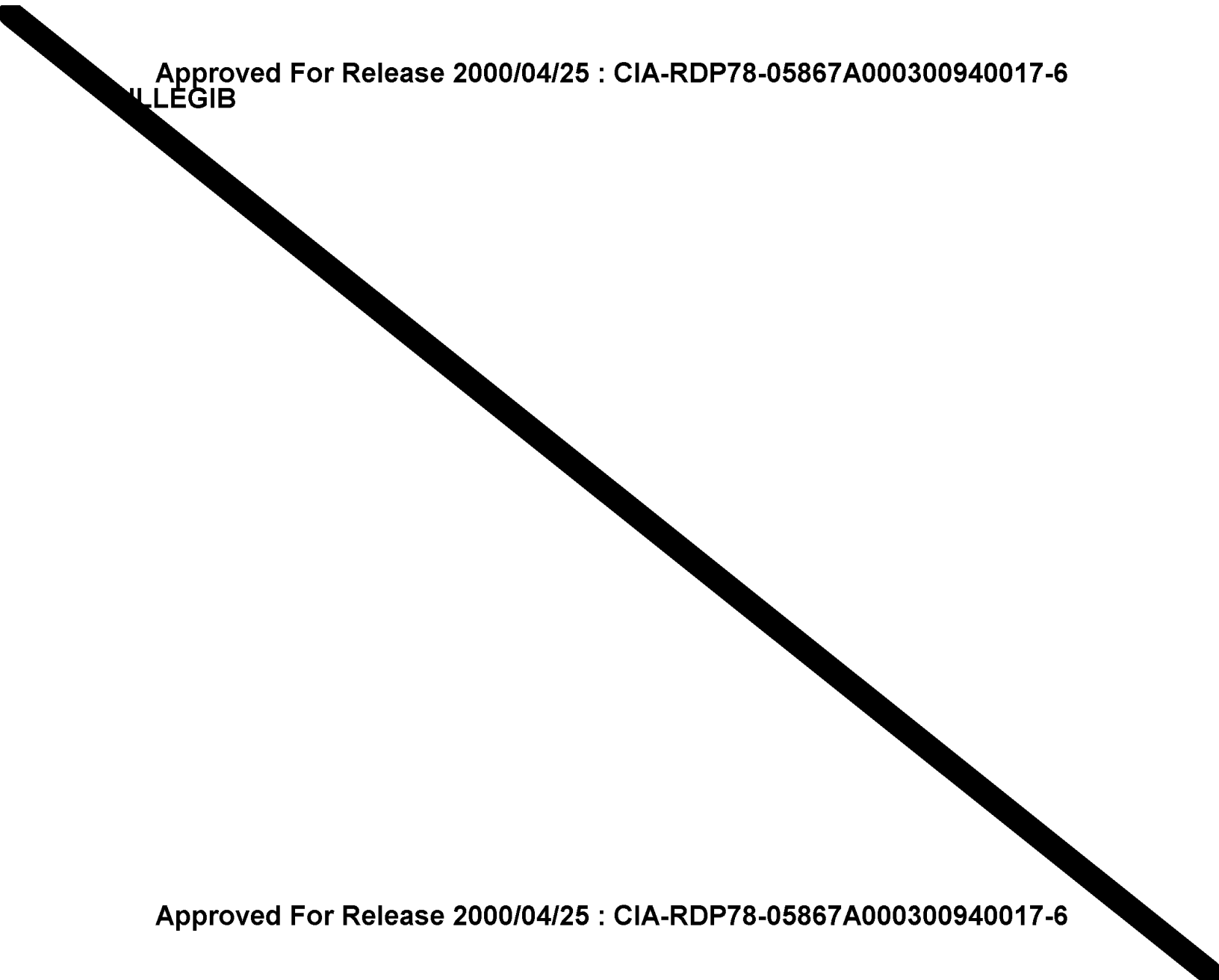

Approved For Release 2000/04/25 : CIA-RDP78-05867A000300940017-6

Approved For Release 2000/04/25 : CIA-RDP78-05867A000300940011-6

PHOTO NO. | LIST NO. | MAP OR CHART NO. | LATITUDE | LONGITUDE

M-2984 | AMS 6AZ | 47 55N | 21 23E

COUNTRY: Hungary

PROVINCE: Szabolcs-Szatmar

AREA NO.	SUBJECT	SUBJECT	SUBJECT	SUBJECT	SUBJECT	SUBJECT	SUBJECT	SUBJECT
2337M	AL7	D11						

TEDELY LOOKING SOUTH FROM BRIDGE OVER MAIN CANAL

Eastern

DATE OF PHOTO			TYPE	QUALITY	CLASS	NO. OF CARDS
JUNE	5	9	4	2	2	2

1 29

25X1A

[redacted]

CLASSIFICATION: S

CAPTIONED BY: [illegible] (CIA)

Approved For Release 2000/04/25 : CIA-RDP7

FORM NO. 176 1 JUN 60 USE PREVIOUS EDITIONS

PHOTO ANALYSIS REPORT

Approved For Release 2000/04/25 : CIA-RDP78-05867A000300940017-6

PHOTO NO. 391680 | LOCATION M-2984 | MAP REFERENCE AMS 6NL 17 | LATITUDE 47 | LONGITUDE 23E

COUNTRY Hungary | PROVINCE Szabolcs-Szatmar

AREA NO.	SUBJECT	SUBJECT	SUBJECT	SUBJECT	SUBJECT	SUBJECT	SUBJECT	SUBJECT
2337M	AL7	D11						

TEDELY LOOKING SOUT
HFROM BRIDGE OVERM
AIN CANAL
Eastern

25X1A

[redacted]

DATE OF PHOTO	TYPE	QUALITY	CLASS	NO. OF CARDS	SOU
June 5 9	4	2	2	2	

1 29

CAPTIONED BY WAW

Approved For Release 2000/04/25 : CIA-RDP78-05867A000300940017-6

FORM NO. 174 USE PREVIOUS EDITIONS
1 JUN 59

PHOTO ANALYSIS REPORT

Approved For Release 2000/04/25 : CIA-RDP78-05867A000300940017-6

PHOTO NO. M-2984 | MISSION NO. AMS 6AZ | FLIGHT DATE 27 SSN 21 23E

COUNTRY Hungary | PROVINCE Szabolcs-Szatmar

AREA NO.	SUBJECT	SUBJECT	SUBJECT	SUBJECT	SUBJECT	SUBJECT	SUBJECT	SUBJECT	SUBJECT
2337M	ALZ	D11							

TEDELY LOOKING SOUT
H FROM BRIDGE OVER M
AIN CANAL

Eastern

25X1A

DATE OF PHOTO			TYPE	QUALITY	CLASS	NO. OF CARDS	SOU
JUNE	5	9	4	2	2	2	[redacted]

1 29

CLASSIFICATION S | CAPTIONED BY [illegible]

Approved For Release 2000/04/25 : CIA-RDP78-05

FORM NO. 174 USE PREVIOUS EDITIONS
1 JUN 58

PHOTO ANALYSIS REPORT

Approved For Release 2000/04/25 : CIA-RDP78-05867A000300940017-6

PHOTO BUDGE M 2184 MACHINE PRINT ANS (AZ) 77 33N 21 23E

COUNTRY Hungary PROVINCE Szabolcs-Szatmar

AREA NO.	SUBJECT	SUBJECT	SUBJECT	SUBJECT	SUBJECT	SUBJECT	SUBJECT	SUBJECT	SUBJECT
2337M	AL7	D11							

TEDELY LOOKING SOUTH FROM BRIDGE OVER MAIN CANAL

Eastern

25X1A

[redacted]

DATE OF PHOTO: JUNE 59 | TYPE: 4 | QUALITY: 2 | CLASS: 2 | NO. OF CARDS: 2

CLASSIFICATION: S

CAPTIONED BY: [illegible]

Approved For Release 2000/04/25 : CIA-RDP78-05

FORM NO. 174 USE PREVIOUS EDITIONS
1 JUN 58

PHOTO ANALYSIS REPORT

Approved For Release 2000/04/25 : CIA-RDP78-05887A000300940017-6

PHOTO NO.		MAP REFERENCE		LATITUDE	LONGITUDE
391680	M-2984	AMS GAZ	47 40 N	21 30 E

COUNTRY	PROVINCE
Hungary	Hajdu - Bihar

AREA NO.	SUBJECT	SUBJECT	SUBJECT	SUBJECT	SUBJECT	SUBJECT	SUBJECT	SUBJECT
3337M	AL7	D 36						

HAJDUBOSZORMENY LOOKING UPSTREAM FROM BRIDGE on Route 36.

29

25X1A

DATE OF PHOTO			TYPE	QUALITY	CLASS	NO. OF CARDS	
June	5	9	4	2	2	2	[redacted]

CLASSIFICATION

CAPTIONED BY

Approved For Release 2000/04/25 : CIA-RDP78-0[redacted]

FORM NO. 174 USE PREVIOUS EDITIONS
1 JUN 55

PHOTO ANALYSIS REPORT

(20)

Approved For Release 2000/04/25 : CIA-RDP78-05867A000300940017-6

PHOTO NO.	MAP OR CHART NO.		
5916	M-2984	AMS 6AZ	47 40N 21 30E

COUNTRY: Hungary — PROVINCE: Hajdu - Bihar

AREA NO.	SUBJECT	SUBJECT	SUBJECT	SUBJECT	SUBJECT	SUBJECT	SUBJECT	SUBJECT
3337M	AKV	AKW						

HAJDU BOSZORMENY BRI

DGE ON ROUTE 36

7 28

25X1A

[redacted]

DATE OF PHOTO	TYPE	QUALITY	CLASS	NO. OF CARDS	SO
JUNE 59	4	2	2		

CLASSIFICATION: S — CAPTIONED BY: [illegible]

Approved For Release 2000/04/25 : CIA-RDP78-0

FORM NO. 174 1 JUN 55 USE PREVIOUS EDITIONS — PHOTO ANALYSIS REPORT

Approved For Release 2000/04/25 : CIA-RDP78-05867A000300940017-6

PHOTO NO. 3910S | MAP OR CHART NO. M-2984 | AMS GAZ | LATITUDE 47 40N | LONGITUDE 21 30E

COUNTRY Hungary | PROVINCE Hajdu - Bihar

AREA NO.	SUBJECT	SUBJECT	SUBJECT	SUBJECT	SUBJECT	SUBJECT	SUBJECT	SUBJECT
3337M	DII	AKW						

HAJDUBOSZORMENY LOO
KING SOUTH FROM BRID
GE ON Route 36.

Bridge at left on dirt road south of Nagyhegyes.

25X1A

1 28

DATE OF PHOTO	TYPE	QUALITY	CLASS	NO. OF CARDS	SC
JUNE 59	4	2	2	2	

CLASSIFICATION S | CAPTIONED BY

Approved For Release 2000/04/25 : CIA-RDP78-0

FORM NO. 174 1 JUN 55 USE PREVIOUS EDITIONS | PHOTO ANALYSIS REPORT

Approved For Release 2000/04/25 : CIA-RDP78-05867A000300940017-6

PHOTO NO. 391683 | AIR FORCE NO. M-2987 | TARGET CODE AMSGAZ | LATITUDE 47 40N | LONGITUDE 21 30E

COUNTRY Hungary | PROVINCE Hajdu-Bihar

5 1/4

AREA NO.	SUBJECT	SUBJECT	SUBJECT	SUBJECT	SUBJECT	SUBJECT	SUBJECT	SUBJECT
3337M	DII	AKW						

HAJDUBOSZORMENY LOO
KING SOUTH FROM BRID
GE on Route 36.

25X1A

1 28

DATE OF PHOTO			TYPE	QUALITY	CLASS	NO. OF CARDS	SC
June	5	9	4	2	2	2	

CLASSIFICATION S | CAPTIONED BY

Approved For Release 2000/04/25 : CIA-RDP78-0

FORM NO. 174 1 JUN 55 USE PREVIOUS EDITIONS

PHOTO ANALYSIS REPORT

Approved For Release 2000/04/25 : CIA-RDP78-05867A000300940017-6

PHOTO NO. 39165 M-2984

COUNTRY HUNGARY PROVINCE Hajdu - Bihar

AREA NO. 3337M SUBJECT AHV

PUMPING STATION FOR IRRIGATION.

Probably on Eastern Main Canal in Hajdu boszormeny area.

24

25X1A

[redacted]

DATE OF PHOTO	TYPE	QUALITY	CLASS	NO. OF CARDS
JUNE 59	4	2	2	1

CLASSIFICATION S CAPTIONED BY (20)

Approved For Release 2000/04/25 : CIA-RDP78-

FORM NO. 174 1 JUN 56 USE PREVIOUS EDITIONS PHOTO ANALYSIS REPORT 4 (20)

Approved For Release 2000/04/25 : CIA-RDP78-05867A000300940017-6

PHOTO NO. 391688 | M-2984 | LONGITUDE

COUNTRY HUNGARY | PROVINCE Hajdu-Bihar

AREA NO.	SUBJECT	SUBJECT	SUBJECT	SUBJECT	SUBJECT	SUBJECT	SUBJECT	SUBJECT
3337M	AHV							

PUMPING STATION FOR IRRIGATION.

Probably on Eastern Main Canal in Hajduboszormeny area.

25X1A

[redacted]

24

DATE OF PHOTO	TYPE	QUALITY	CLASS	NO. OF CARDS
JUNE 59	H	2	2	1

CLASSIFICATION S | CAPTIONED BY

Approved For Release 2000/04/25 : CIA-RDP78-

FORM NO. 174 1 JUN 58 USE PREVIOUS EDITIONS

PHOTO ANALYSIS REPORT

Approved For Release 2000/04/25 : CIA-RDP78-05867A000300940017-6

PHOTO NO. 391683 M-2984

COUNTRY HUNGARY PROVINCE Hajdu-Bihar

AREA NO.	SUBJECT	SUBJECT	SUBJECT	SUBJECT	SUBJECT	SUBJECT	SUBJECT	SUBJECT	SUBJECT
3337M	AL7	D11							

EASTERN MAIN CANAL FROM BRIDGE ON BALMAZUJVAROS–HAJDUNANAS road.

1 29

DATE OF PHOTO			TYPE	QUALITY	CLASS	NO. OF CARDS
JUNE	5	9	4	2	2	2

25X1A

[redacted]

CLASSIFICATION S (C) CAPTIONED BY

Approved For Release 2000/04/25 : CIA-RDP78-

FORM NO. 174 USE PREVIOUS EDITIONS PHOTO ANALYSIS REPORT

Approved For Release 2000/04/25 : CIA-RDP78-05867A000300940017-6



Approved For Release 2000/04/25 : CIA-RDP78-05867A000300940017-6

Approved For Release 2000/04/25 : CIA-RDP78-05867A000300940017-6

PHOTO NO. 39136

LOT NO. M-2984

COUNTRY Hungary

PROVINCE Hajdu - Bihar

AREA NO. 3337M

SUBJECT AKW BRIDGES ACROSS THE DEBRECEN

SUBJECT AKG

SUBJECT AKV DII

SUBJECT EAST OF

SUBJECT BALM

SUBJECT TO

SUBJECT ROAD

SUBJECT Railroad bridge at

left.

LATITUDE

LONGITUDE

25X1A

25X1A

[redacted]

DATE OF PHOTO	TYPE	QUALITY	CLASS	NO. OF CARDS
June 59	4	2	2	4

1 22 28

CAPTIONED BY

CLASSIFICATION S

PHOTO ANALYSIS REPORT

Approved For Release 2000/04/25 : CIA-RDP78-05867A000300940017-6

Approved For Release 2000/04/25 : CIA-RDP78-05867A000300940017-6

PHOTO NO. 391002 | LATITUDE | LONGITUDE

M-2984

COUNTRY: Hungary | PROVINCE: Hajdu - Bihar

AREA NO.	SUBJECT	SUBJECT	SUBJECT	SUBJECT	SUBJECT	SUBJECT	SUBJECT	SUBJECT
3337M	AKW	AKG	AKV	DII				

BRIDGES EAST OF BALM

AZNJVARDS ON ROAD TO

DEBRECEN.

Railroad bridge at left.

25X1A

[redacted]

1 27 28

DATE OF PHOTO	TYPE	QUALITY	CLASS	NO. OF CARDS
June 59	4	2	2	4

CLASSIFICATION: S | CAPTIONED BY

Approved For Release 2000/04/25 : CIA-RDP78-05

FORM NO. 174 1 JUN 50 USE PREVIOUS EDITIONS. PHOTO ANALYSIS REPORT

pproved For Release 2000/04/ -05867A000

pproved For Release 2000/0 -05867A000

Approved For Release 2000/04/25 : CIA-RDP78-05867A000300040017-6

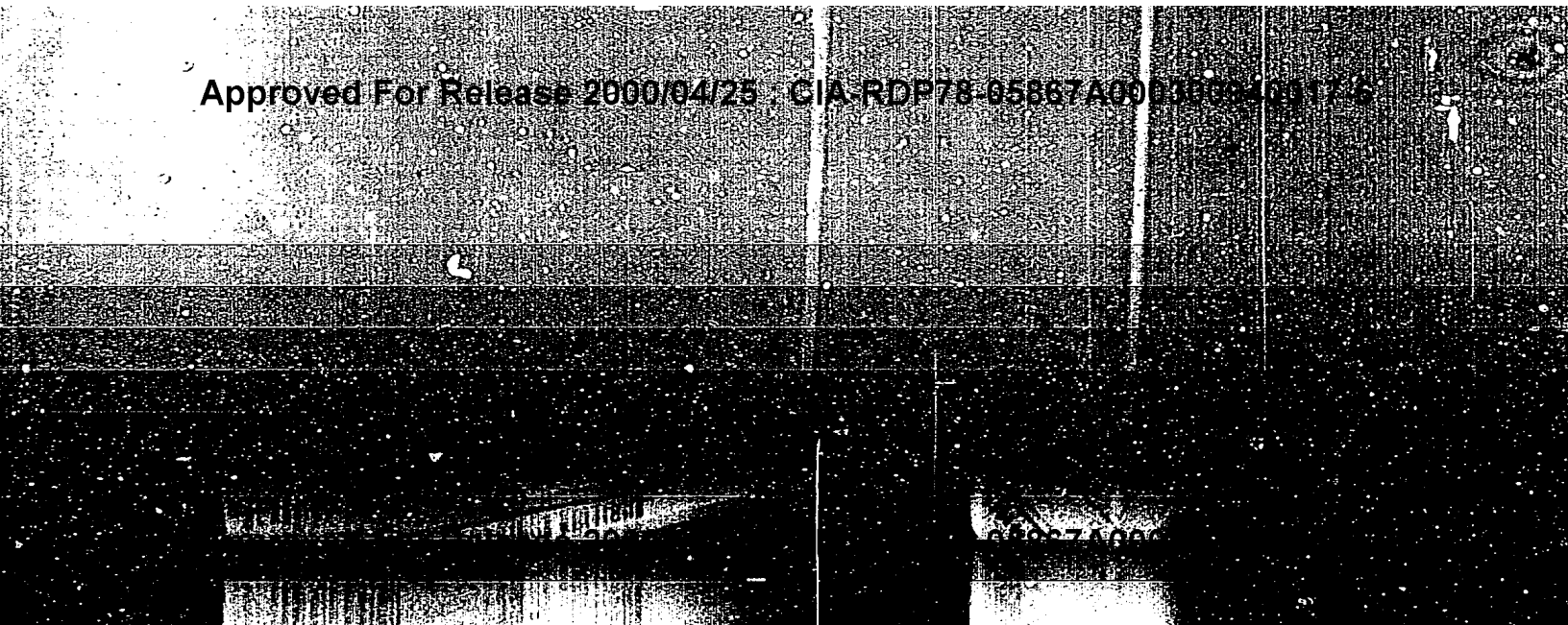

Approved For Release 2000/04/25 : CIA-RDP78-05867A000300940017-6

1 JUN 58

PHOTO NO. 3910

LEG NO. M-284

COUNTRY Hungary

PROVINCE Veszprem

LONGITUDE

AREA NO.	SUBJECT	SUBJECT	SUBJECT	SUBJECT	SUBJECT	SUBJECT	SUBJECT	SUBJECT
4137M	AKG							

RAILROAD BRIDGE OVER RABA RIVER between Papa and Szany and west of Marcalto road bridge.

25X1A

[redacted]

27

DATE OF PHOTO	TYPE	QUALITY	CLASS	NO. OF CARDS
June 59	4	2	2	1

CLASSIFICATION C

Approved For Release 2000/04/25 : CIA-RDP78-

Approved For Release 2000/04/25 : CIA-RDP78-05867A000300940017-6

PHOTO NO. 39199 | M-2984 | AMS GAZ | 47 25 | 17 22E

COUNTRY: Hungary | PROVINCE: Veszprem

AREA NO. 4137 | SUBJECT: AKW | SUBJECT: D36 | SUBJECT | SUBJECT | SUBJECT | SUBJECT | SUBJECT | SUBJECT

MARCALTO NR RABA R1

VER FROM MARCALTO BR

IDGE. Looking west.

25X1A

[redacted]

29

DATE OF PHOTO	TYPE	QUALITY	CLASS	NO. OF CARDS	SC
June 5 9	4	2	2	2	

CLASSIFIED BY: [illegible] | CAPTIONED BY: [illegible]

Approved For Release 2000/04/25 : CIA-RDP78-05

FORM NO. 174 1 JUN 58 USE PREVIOUS EDITIONS

PHOTO ANALYSIS REPORT

GPO [illegible] (20)

Approved For Release 2000/04/25 : CIA-RDP78-05867A000

PHOTO NO. | LOT NO. M-2984 | LATITUDE | LONGITUDE

COUNTRY: Hungary | PROVINCE: Veszprem

AREA NO.	SUBJECT	SUBJECT	SUBJECT	SUBJECT	SUBJECT	SUBJECT	SUBJECT	SUBJECT	SUBJECT
4137M	AKG	D11							

RAILROAD BRIDGE OVER
OVERFLOW AREA OF RA
BANK RIVER
Northernmost of 2 spans. North of highway.

25X1A

DATE OF PHOTO			TYPE	QUALITY	CLASS	NO. OF CARDS
June	5	9	4	2	2	2

24 27

CLASSIFICATION: S

CAPTIONED BY

FORM NO. 174
1 JUN 59 PREVIOUS EDITIONS

Approved For Release 2000/04/25 : CIA-RDP

PHOTO ANALYSIS REPORT

GPO 938984 (20)

Approved For Release 2000/04/25 : CIA-RDP78-03067A000300040017-6

PHOTO ANALYSIS REPORT

GPO 938984 (20)

PHOTO NO. 39169 M-2984 LATITUDE LONGITUDE

COUNTRY Hungary PROVINCE Veszprem

AREA NO. 4137M SUBJECT AKG SUBJECT D11

SUBJECT RAILROAD BRIDGE OVER

SUBJECT OVERFLOW AREA OF RIVER

North of highway.

Span just north of railroad bridge and between river and highway.

25X1A

27

DATE OF PHOTO			TYPE	QUALITY	CLASS	NO. OF CARDS
June	5	9	4	2	2	2

CLASSIFICATION S CAPTIONED BY (25X1C)

Approved For Release 2000/04/25 : CIA-RDP

FORM NO. 174 1 JUN 53 USE PREVIOUS EDITIONS PHOTO ANALYSIS REPORT

GPO 938984 (20)

Approved For Release 2000/04/25 : CIA-RDP

PHOTO NO. 3916

LOT NO. [illegible] 2687

COUNTRY GERMANY

PROVINCE

LATITUDE

LONGITUDE

AREA NO. 55M

SUBJECT 1 MIG

SUBJECT 2 05

SUBJECT 3 JET

SUBJECT 4 FIGHTER

SUBJECT 5

SUBJECT 6

SUBJECT 7

SUBJECT 8 LECHFELD, GERMANY

158

3

DATE OF PHOTO	TYPE	QUALITY	CLASS	NO. OF CARDS
58	4	2	4	1

25X1A

SOURCE OF PHO [redacted]

CLASSIFICATION

[illegible]

DATE [illegible]

BY [illegible]

FORM NO. 174 1 JUN 55 USE PREVIOUS EDITIONS

PHOTO ANALYSIS REPORT

Approved For Release 2000/04/25 : CIA-RD [illegible] 6

Approved For Release 2000/04/25 : CIA-RDP

NO. 391699 LOT NO. M-2037

COUNTRY GERMANY | REFERENCE C

AREA NO. 724M | SUBJECT 82J | PROVINCE SACHSEN | LATITUDE 51 03N | LONGITUDE 13 45E

SUBJECT 1 DRESDEN

SUBJECT 10 INSTITUTE OF

SUBJECT 20 NUCLEAR PHYSICS

SUBJECT 30 REACTOR

DATE OF PHOTO 58 | TYPE 4 | QUALITY 2 | CLASS 4 | NO. OF CARDS 1

CLASSIFICATION 220

SOURCE OF [redacted]

CAPTIONED BY [redacted]

25X1A

FORM NO. 174 USE PREVIOUS EDITIONS

PHOTO ANALYSIS REPORT

Approved For Release 2000/04/25 : CIA-RDP [redacted] 00940017-6

Approved For Release 2000/04/25 : CIA-RDP78-05867A000300940017-6

PHOTO NO. 391760 | RUN M-2634 | LATITUDE 5708N | LONGITUDE 1915E

COUNTRY GERMANY | PROVINCE SACHSEN

AREA NO.	SUBJECT	SUBJECT	SUBJECT	SUBJECT	SUBJECT	SUBJECT	SUBJECT	SUBJECT
724M	B2J							

DRESDEN 10 INSTITUTE 20
DR INDUCLEAR 30 PHYSICS 40
CONTROLS 50

25X1A

DATE OF PHOTO	TYPE	QUALITY	CLASS	NO. OF CARDS	SOURCE OF PHOTOGRAPH
58	4	2	4	1	[redacted]

CLASSIFICATION SECRET | CAPTIONED BY [illegible]

Approved For Release 2000/04/25 : CIA-RDP78-05867A000300940017-6

FORM NO. 174 USE PREVIOUS EDITIONS
1 JUN 58

PHOTO ANALYSIS REPORT

GPO 936984 (20)

Approved For Release 2000/04/25 : CIA-RDP78-05867A000300940017-6

PHOTO NO. 391701 | M-2634 | C | LATITUDE 51 05 N | LONGITUDE 13 45 E

COUNTRY: GERMANY | PROVINCE: SACHSEN

AREA NO. 724M | SUBJECT: B2J

DRESDEN INSTITUTE FOR NUCLEAR PHYSICS [EQUIPMENT]

4

DATE OF PHOTO	TYPE	QUALITY	CLASS	NO. OF CARDS	SOURCE OF PHOTOGRAPH
58	4	2	4	1	[redacted]

25X1A

CLASSIFICATION: SECRET | CAPTIONED BY: [redacted]

Approved For Release 2000/04/25 : CIA-RDP78-05867A000300940017-6

FORM NO. 174 1 JUN 55 USE PREVIOUS EDITIONS

PHOTO ANALYSIS REPORT

GPO 938964 (20)

Approved For Release 2000/04/25 : CIA-RDP78-05867A000300940017-6

PHOTO NO. 391703 | M-2637 | C | 51 05N | 13 15E

COUNTRY: GERMANY | PROVINCE: SACHSEN

AREA NO. 724M | SUBJECT: B2J

DRESDEN INSTITUTE FOR NUCLEAR PHYSICS [EQUIPMENT]

4

25X1A

DATE OF PHOTO	TYPE	QUALITY	CLASS	NO. OF CARDS	SOURCE OF PHOTOGRAPH
58	4	2	4	1	[redacted]

CLASSIFICATION: SECRET | CAPTIONED BY

Approved For Release 2000/04/25 : CIA-RDP78-05867A000300940017-6

FORM NO. 174 1 JUN 55 USE PREVIOUS EDITIONS

PHOTO ANALYSIS REPORT

GPO 933984 (20)

Approved For Release 2000/04/25 : CIA-RDP78-05867A000300940017-6

PHOTO NO. 391703 | REFERENCE M-2634 C | LATITUDE 51 03N | LONGITUDE 13 15E

COUNTRY GERMANY | PROVINCE Sachsen

AREA NO. 724M (B2J)

SUBJECT: DRESDEN INSTITUTE FOR NUCLEAR PHYSICS EQUIPMENT

4

DATE OF PHOTO	TYPE	QUALITY	CLASS	NO. OF CARDS	SOURCE OF PHOTOGRAPH
58	4	2	4	1	[redacted]

25X1A

CLASSIFICATION (Dol Release 2000/04/25 : CIA-RDP7[illegible]7-6

CAPTIONED BY

FORM NO. 174 1 JUN 58 USE PREVIOUS EDITIONS

PHOTO ANALYSIS REPORT

GPO 938984 (20)

Approved For Release 2000/04/25 : CIA-RDP78-05867A000300940017-6

PHOTO NO. 39170 | NEGATIVE NO. M-2634 | LATITUDE C 51 03 N | LONGITUDE 13 45 E

COUNTRY GERMANY | PROVINCE Sachsen

AREA NO.	SUBJECT	SUBJECT	SUBJECT	SUBJECT	SUBJECT	SUBJECT	SUBJECT	SUBJECT
724M	(82)							

DRESDEN INSTITUTE FOR NUCLEAR PHYSICS
[EQUIPMENT]

4

DATE OF PHOTO	TYPE	QUALITY	CLASS	NO. OF CARDS	SOURCE OF PHOTOGRAPH
58	4	2	4	1	[redacted]

25X1A

CLASSIFICATION TOP SECRET | CAPTIONED BY [redacted]

Approved For Release 2000/04/25 : CIA-RDP78-05867A000300940017-6

FORM NO. 174 1 JUN 55 USE PREVIOUS EDITIONS

PHOTO ANALYSIS REPORT

GPO 939964 (20)

Approved For Release 2000/04/25 : CIA-RDP78-05867A000300940017-6

PHOTO NO. 891765 | FLIGHT LINE NO. M-2639 | STRIP NO. C | LATITUDE 51 46 N | LONGITUDE 14 20 E

COUNTRY GERMANY | PROVINCE Brandenburg

AREA NO.	SUBJECT	SUBJECT	SUBJECT	SUBJECT	SUBJECT	SUBJECT	SUBJECT
214M	AKS						

COTTBUS AIRFIELD

RAINING CAMP FOR PARACHUTISTS

DATE OF PHOTO	TYPE	QUALITY	CLASS	NO. OF CARDS	SOURCE OF PHOTOGRAPH
5 8	4	2	4	1	[redacted]

3 31

25X1A

CLASSIFICATION SECRET | CAPTIONED BY

Approved For Release 2000/04/25 : CIA-RDP78-05867A000300940017-6

FORM NO. 174 1 JUN 38 USE PREVIOUS EDITIONS

PHOTO ANALYSIS REPORT

GPO 930964 (20)

Approved For Release 2000/04/25 : CIA-RDP78-05867A000300940017-6

PHOTO NO. 0017 05 | NEGATIVE NO. M-2639 | STRIP NO. C | LATITUDE 51 46N | LONGITUDE 14 20E

COUNTRY GERMANY | PROVINCE Brandenburg

AREA NO.	SUBJECT	SUBJECT	SUBJECT	SUBJECT	SUBJECT	SUBJECT	SUBJECT	SUBJECT	SUBJECT
214M	AKS	2ED							
COTTBUS			AIRFIELD						
IRPLANE									

DATE OF PHOTO	TYPE	QUALITY	CLASS	NO. OF CARDS	SOURCE OF PHOTOGRAPH
5 8	4	2	4	2	[redacted] 25X1A

3 31

CLASSIFICATION O/D | CAPTIONED BY 526W3

Approved For Release 2000/04/25 : CIA-RDP78-05867A000300940017-6

FORM NO. 174 1 JUN 55 USE PREVIOUS EDITIONS — PHOTO ANALYSIS REPORT — GPO 938984 (20)

Approved For Release 2000/04/25 : CIA-RDP78-05867A000300940017-6

PHOTO NO. 55707 | M-2629 | C | 5146N 1420E

COUNTRY: GERMANY | PROVINCE: BRANDENBURG

AREA NO.	SUBJECT	SUBJECT	SUBJECT	SUBJECT	SUBJECT	SUBJECT	SUBJECT	SUBJECT
14M	AK5	JEG						

COTTBUS AIRFIELD M

IG (1) 5 JET FIGHTERS

25X1A

DATE OF PHOTO	TYPE	QUALITY	CLASS	NO. OF CARDS	SOURCE OF PHOTOGRAPH
58	4	2	4	2	[redacted]

3 31

CLASSIFICATION: SECRET | CAPTIONED BY: [illegible]

Approved For Release 2000/04/25 : CIA-RDP78-05867A000300940017-6

FORM NO. 174 1 JUN 55 USE PREVIOUS EDITIONS

PHOTO ANALYSIS REPORT

GPO 938984 (20)

Approved For Release 2000/04/25 : CIA-RDP78-05867A000300940017-6

PHOTO NO. 391705 | RUNWAY | ORIENTATION | LATITUDE | LONGITUDE
M-2684 | C | 5146N | 1420E

COUNTRY: GERMANY | PROVINCE: BRANDENBURG

AREA NO.	SUBJECT	SUBJECT	SUBJECT	SUBJECT	SUBJECT	SUBJECT	SUBJECT	SUBJECT
214M	AK5	IEG						

COTTBUS AIRFIELD M

IG (1) 5 JET FIGHTERS

DATE OF PHOTO	TYPE	QUALITY	CLASS	NO. OF CARDS	SOURCE OF PHOTOGRAPH
5 8	4	2	4	2	[redacted] 25X1A

3 31

25X1A

CLASSIFICATION: S [illegible] | CAPTIONED BY: [illegible]

Approved For Release 2000/04/25 : CIA-RDP78-05867A000300940017-6

FORM NO. 174 1 JUN 55 USE PREVIOUS EDITIONS

PHOTO ANALYSIS REPORT

GPO 936984 (20)

Approved For Release 2000/04/25 : CIA-RDP78-05867A000300940017-6

PHOTO NO.	FLIGHT LINE NO.	FRAME NO.	LATITUDE	LONGITUDE
39120	M-2634	C	42 08N	24 45E

COUNTRY: BULGARIA

PROVINCE: PLOVDIV

AREA NO.	SUBJECT	SUBJECT	SUBJECT	SUBJECT	SUBJECT	SUBJECT	SUBJECT	SUBJECT	SUBJECT
6120M	A9F								

PLOVDIV LENIN IRON WORKS

12

DATE OF PHOTO	TYPE	QUALITY	CLASS	NO. OF CARDS	SOURCE OF PHOTOGRAPH
5 7	4	2	4	1	[redacted]

25X1A

CLASSIFICATION: Secret

CAPTIONED BY: [illegible]

Approved For Release 2000/04/25 : CIA-RDP78-05867A000300940017-6

FORM NO. 174 1 JUN 55 USE PREVIOUS EDITIONS

PHOTO ANALYSIS REPORT

GPO 938964 (20)

Approved For Release 2000/04/25 : CIA-RDP78-05867A000300940017-6

PHOTO NO. 391710 | M-2639 | R | 51 00 N | 13 39 E

COUNTRY: Germany
PROVINCE: Sachsen

AREA NO. 224M | SUBJECT A9F | SUBJECT | SUBJECT | SUBJECT | SUBJECT | SUBJECT | SUBJECT | SUBJECT

DOHLEN REFINED STEEL PLANT

12

DATE OF PHOTO	TYPE	QUALITY	CLASS	NO. OF CARDS	SOURCE OF PHOTOGRAPH
57	4	2	4	1	[redacted]

25X1A

CLASSIFICATION: [illegible]
CAPTIONED BY: [illegible]

Approved For Release 2000/04/25 : CIA-RDP7[redacted]17-6

FORM NO. 174 USE PREVIOUS EDITIONS
1 JUN 53
PHOTO ANALYSIS REPORT
GPO 936984 (20)

Approved For Release 2000/04/25 : CIA-RDP78-05867A000300940017-6

PHOTO NO. 39171 | M-2634 | IR | SCALE 5/16N | LONG/LAT 7/86E

COUNTRY: GERMANY | PROVINCE: Sachsen

AREA NO.	SUBJECT	SUBJECT	SUBJECT	SUBJECT	SUBJECT	SUBJECT	SUBJECT	SUBJECT	SUBJECT
724M	ABU								

KAMENZ GRANITE QUARRY

25

DATE OF PHOTO	TYPE	QUALITY	CLASS	NO. OF CARDS	SOURCE OF PHOTOGRAPH
58	4	2	4	1	[redacted]

25X1A

CLASSIFICATION (U)(U) | CAPTIONED BY (C)

Approved For Release 2000/04/25 : CIA-RDP78-05867A000300940017-6

FORM NO. 174 USE PREVIOUS EDITIONS
1 JUN 66

PHOTO ANALYSIS REPORT

GPO 936964 (20)

Approved For Release 2000/04/25 : CIA-RDP78-05867A000300940017-6

PHOTO NO.		LATITUDE	LONGITUDE
391712 M-2634 C		50 44N	12 30E

COUNTRY: GERMANY
PROVINCE: SACHSEN

AREA NO.	SUBJECT	SUBJECT	SUBJECT	SUBJECT	SUBJECT	SUBJECT	SUBJECT	SUBJECT	SUBJECT
724M	AEG								

ZWICKAU VEB AUTOMOBIL
LEICHTMOTOR

DATE OF PHOTO	TYPE	QUALITY	CLASS	NO. OF CARDS	SOURCE OF PHOTOGRAPH
5 7	4	2	4	1	[redacted] 25X1A

CLASSIFICATION: (U)
CAPTIONED BY: WJA

Approved For Release 2000/04/25 : CIA-RDP78-05867A000300940017-6

FORM NO. 174 1 JUN 58 USE PREVIOUS EDITIONS

PHOTO ANALYSIS REPORT

GPO 936964 (20)

Approved For Release 2000/04/25 : CIA-RDP78-05867A000300940017-6

PHOTO NO.		LATITUDE	LONGITUDE
391713	M-263C	C	50 44N 12 30E

COUNTRY: GERMANY — PROVINCE: Sachsen

AREA NO.	SUBJECT	SUBJECT	SUBJECT	SUBJECT	SUBJECT	SUBJECT	SUBJECT	SUBJECT
724M	A2A							

ZWICKAU — MARTIN-HOOP

COAL MINF

14

25X1A

DATE OF PHOTO			TYPE	QUALITY	CLASS	NO. OF CARDS	SOURCE OF PHOTOGRAPH
	5	8	4	2	4	1	[redacted]

CLASSIFICATION: (S) (T) — CAPTIONED BY: [illegible]

Approved For Release 2000/04/25 : CIA-RDP78-05867A000300940017-6

FORM NO. 174 1 JUN 55 USE PREVIOUS EDITIONS — PHOTO ANALYSIS REPORT — CPO 28964 (20)